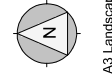


Transport for London
TfL Operational Property
Commercial Development
Windsor House
42-50 Victoria Street
SW1H 0TL



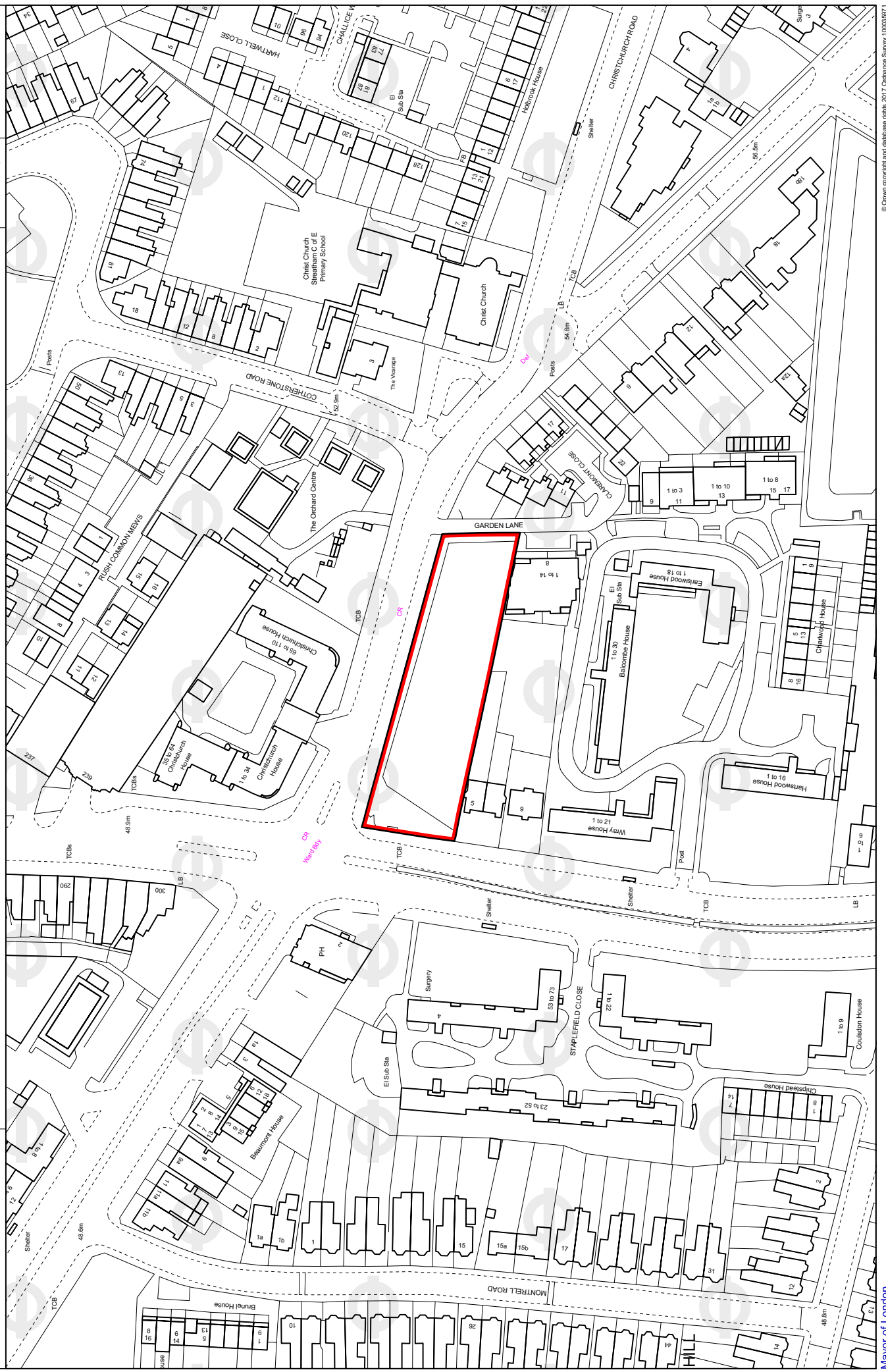
Site Ref: 901
Land at Christchurch Road
and Brixton Hill



Date : Mar 2017
Initial : REM
File : PAR

Scale : 1/1250 at A3

A3 Landscape




HM Land Registry

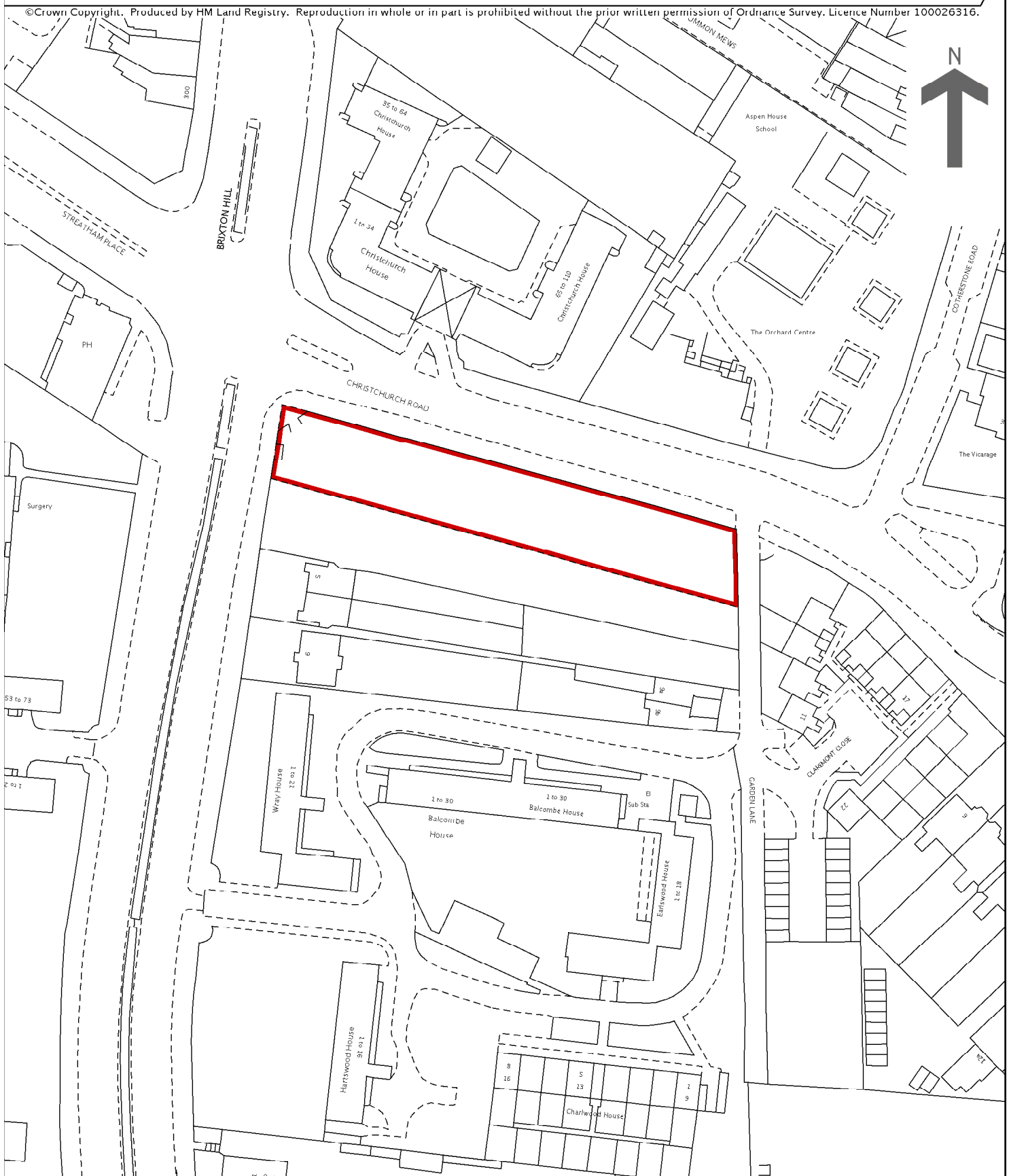
Official copy of title plan

Title number **91447**
Ordnance Survey map reference **TQ3073SE**
Scale **1:1250**
Administrative area **Lambeth**

ANNEX B



©Crown Copyright. Produced by HM Land Registry. Reproduction in whole or in part is prohibited without the prior written permission of Ordnance Survey. Licence Number 100026316.




HM Land Registry

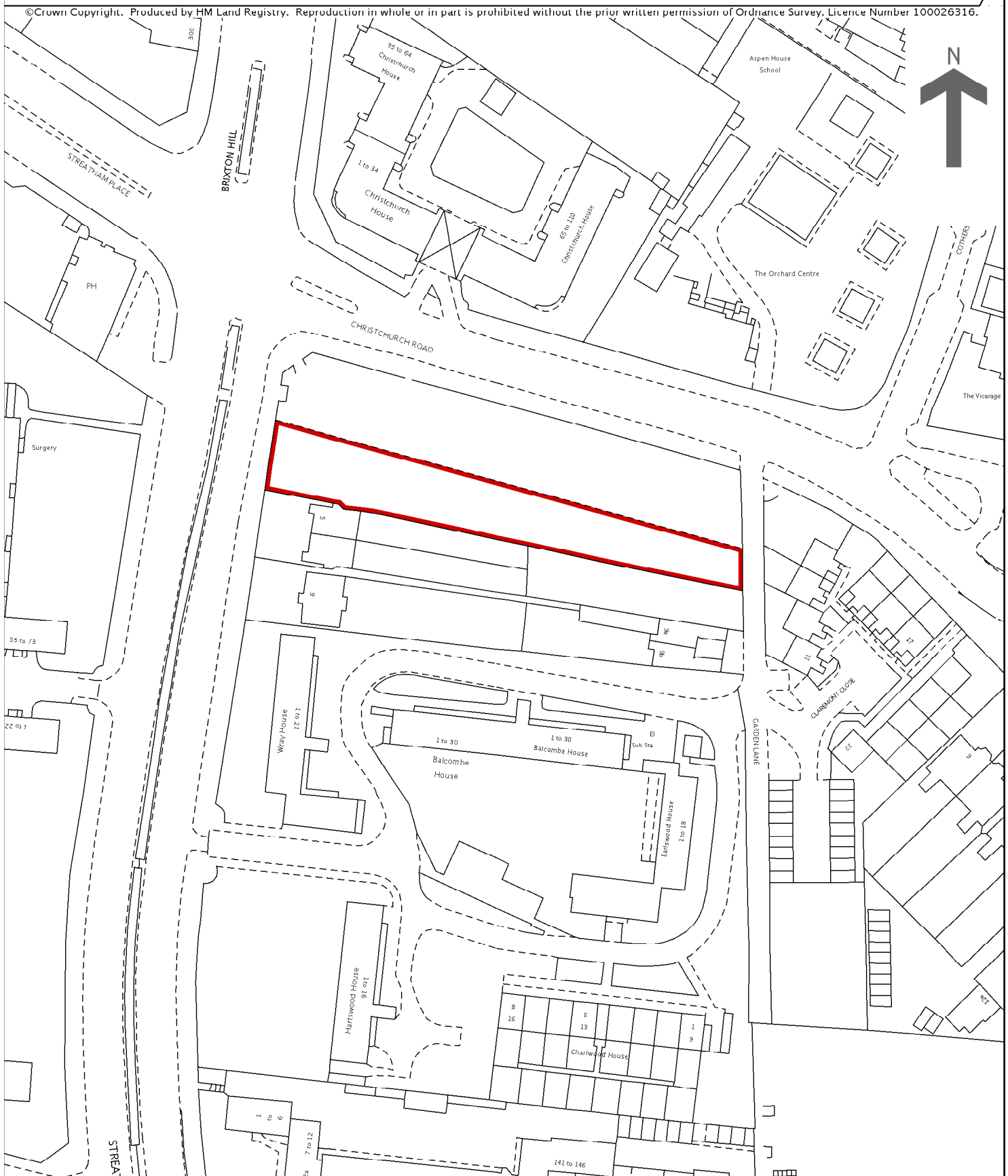
Official copy of title plan

Title number **291788**
Ordnance Survey map reference **TQ3073SE**
Scale **1:1250**
Administrative area **Lambeth**

ANNEX C



©Crown Copyright. Produced by HM Land Registry. Reproduction in whole or in part is prohibited without the prior written permission of Ordnance Survey. Licence Number 100026316.





ANNEX E

